



Ce document est une publication en ligne convertie en format PDF par la Bibliothèque de l'Assemblée nationale pour fin de conservation. Certains hyperliens externes contenus dans ce document peuvent être inactifs.

Fishing period

Zone 19 North

The “Zone Rules” table sets out the fishing periods and daily catch limits for fish species of interest to sport fishers in Québec, for the selected zone. There are many exceptions to these fishing periods and to the catch and length limits. For further details, please see the table entitled “Bodies of Water – Exceptions”.

For information on fishing periods for a specific body of water :

- First check to see if the body of water is mentioned in the exceptions to the zone fishing periods;
- If not, the periods shown in the “Zone Rules” table apply.

In this publication :

- The 🐟 icon indicates a new element introduced since the last fishing season;
- The 🐟 icon indicates that the stretch of water has been designated as a salmon river.

Rules for the zone

Period	Species	Catch limit	Note
April 1, 2012 to March 31, 2013	all species	Fishing prohibited	

All water body exceptions

No rule corresponds to this place.

Fishing period

Zone 19 South

The “Zone Rules” table sets out the fishing periods and daily catch limits for fish species of interest to sport fishers in Québec, for the selected zone. There are many exceptions to these fishing periods and to the catch and length limits. For further details, please see the table entitled “Bodies of Water – Exceptions”.

For information on fishing periods for a specific body of water :

- First check to see if the body of water is mentioned in the exceptions to the zone fishing periods;
- If not, the periods shown in the “Zone Rules” table apply.

In this publication :

- The 🆕 icon indicates a new element introduced since the last fishing season;
- The 🐟 icon indicates that the stretch of water has been designated as a salmon river.

Rules for the zone

Period	Species	Catch limit	Note
April 1, 2012 to March 31, 2013	stripped bass	Fishing prohibited	
April 1, 2012 to April 15, 2012 May 25, 2012 to March 31, 2013	pike	10 in all	
April 1, 2012 to September 9, 2012 December 1, 2012 to March 31, 2013	char	20 in all	
	lake trout and splake	3 in all	
	landlocked salmon	6	
June 1, 2012 to August 31, 2012	atlantic salmon	1	Elsewhere than in salmon rivers. Salmon fishing licence mandatory.
April 1, 2012 to March 31, 2013	other species	same as Zone	
	smelt	120	
	yellow perch	50	

Water bodies – Exceptions


rivière Aguanus 🐟- (as well as the tributaries of this sector frequented by salmon) between a straight line joining point 50°13'11" N 62°05'42" W to point 50°13'02" N 62°05'00" W and the first of four falls at point 50°28'00" N 61°56'18" W.


June 1, 2012 to September 15, 2012	atlantic salmon	1	If the first salmon caught and kept is a small salmon (less than 63 cm), it is permitted to catch and keep a second
------------------------------------	-----------------	---	---


			salmon, small or large (63 cm or longer).
	other species	same as Zone	
	• Fly fishing only		


rivière Aisley - between its mouth and the first falls upstream.


April 1, 2012 to September 9, 2012 November 1, 2012 to March 31, 2013	all species	same as Zone	
--	-------------	--------------	--


rivière à l'Eau Dorée- (as well as the tributaries of this sector frequented by salmon) between its confluence with the rivière Moisie and a point 1 km upstream (50°44'37" N 66°14'08" W).


rivière Caopacho- (as well as the tributaries of this sector frequented by salmon) between its confluence with the rivière Moisie and a point 2 km upstream (51°18'36" N 66°16'00" W).


rivière Joseph- (as well as the tributaries of this sector frequented by salmon) between its confluence with the rivière Moisie and a point 1 km upstream (50°58'11" N 66°20'15" W).

rivière Katchipitonas- (as well as the tributaries of this sector frequented by salmon) between its confluence with the rivière Wacouno and a point 2 km upstream (51°01'14" N 65°52'50" W).


rivière Nipissis- (as well as the tributaries of this sector frequented by salmon) between its confluence with the rivière Moisie and the falls located at point 50°54'06" N 65°57'20" W.


rivière Nipisso- (as well as the tributaries of this sector frequented by salmon) between its confluence with the rivière Nipissis and a point 2 km upstream (50°39'42" N 65°57'46" W).


rivière Ouapetec- (as well as the tributaries of this sector frequented by salmon) between its confluence with the rivière Moisie and lac Ouapetec.


rivière Wacouno- (as well as the tributaries of this sector frequented by salmon) between its confluence with the rivière Nipissis and Keshkouhn falls (51°01'24" N 65°51'11" W).

June 1, 2012 to September 15, 2012	atlantic salmon	1	
	other species	same as Zone	
	• Fly fishing only		


à l'Île-


des Outardes-


Marie-Claire-


Missu-

Musquanousse -


rivière Musquanousse- (as well as the tributaries of this sector frequented by salmon) between a straight line joining point 50°11'49" N 60°58'26" W to point 50°11'30" N 60°57'20" W and the first rapids (50°15'53" N 61°02'08" W).


rivière Musquanousse- (as well as the tributaries of this sector frequented by salmon) between lakes À l'Île and Missu, Missu and Des Outardes, Des Outardes and Marie-Claire, Marie-Claire and Musquanousse.


rivière Musquanousse- (as well as the tributaries of this sector frequented by salmon) upstream of Lake Musquanousse.


rivière Musquanousse- between the first rapids and lac à l'Île.


June 1, 2012 to September 15, 2012	atlantic salmon	3	
	other species	same as Zone	
	• Angling or fly fishing		


Andilly (Ardilly)-

Couillard-

Courtemanche-

d'Aune-


Pachot-

rivière Washicoutai- (as well as the tributaries of this sector frequented by salmon) between a straight line joining point 50°14'42" N 60°50'10" W to point 50°14'29" N 60°50'10" W and a point 100 m downstream from the first falls situated at point 50°15'35"

N 60°47'52" W on the western bank and point 50°15'38" N 60°47'41" W on the eastern bank.

Washicoutai -


June 1, 2012 to September 15, 2012	atlantic salmon	3	
	other species	same as Zone	
	• Angling or fly fishing		

rivière au Bouleau - (as well as the tributaries of this sector frequented by salmon) between a straight line joining point 50°16'54" N 65°30'58" W on the western bank to point 50°16'56" N 65°30'49" W on the eastern bank to the power line situated 1 km upstream.


June 1, 2012 to September 15, 2012	atlantic salmon	1	If the first salmon caught and kept is a small salmon (less than 63 cm), it is permitted to catch and keep a second salmon, small or large (63 cm or longer).
	• Angling or fly fishing		
April 27, 2012 to September 15, 2012	other species	same as Zone	
	• Angling or fly fishing		

rivière au Bouleau - between the line of power transmission and a point on latitude 50°21'00" N 65°31'54" W.

June 1, 2012 to September 15, 2012	atlantic salmon	1	If the first salmon caught and kept is a small salmon (less than 63 cm), it is permitted to catch and keep a second salmon, small or large (63 cm or longer).
	other species	same as Zone	
	• Fly fishing only		


ruisseau au Saumon - (as well as the tributaries of this sector frequented by salmon) between a straight line joining point 51°27'26" N 57°35'44" W to point 51°27'09" N 57°35'10" W and its source.


June 1, 2012 to September 15, 2012	atlantic salmon	3	
	other species	same as Zone	
	• Fly fishing only		


rivière aux Rochers - (as well as the tributaries of this sector frequented by salmon) between a straight line joining point 50°01'05" N., 66°52'28" W. to point 50°01'00" N., 66°52'20" W. and the downstream side of the bridge on the west branch of the river linking Port-Cartier-Ouest to Port-Cartier (small wharf sector).

June 1, 2012 to July 9, 2012	atlantic salmon	2 small	
	• Fly fishing only		
July 10, 2012 to September 15, 2012	atlantic salmon	1	
	• Fly fishing only		
June 1, 2012 to June 30, 2012	other species	same as Zone	
	• Fly fishing only • The salmon fishing licence is not mandatory here for fishing species other than salmon during a salmon fishing season.		
July 1, 2012 to September 15, 2012	other species	same as Zone	
	• Angling or fly fishing		


	The salmon fishing licence is not mandatory here for fishing species other than salmon during a salmon fishing season.
--	--

rivière aux Rochers - (as well as the tributaries of this sector frequented by salmon) between the municipal holding dam and the downstream side of the 8-mile bridge.


April 1, 2012 to March 31, 2013	atlantic salmon	Fishing prohibited	
May 11, 2012 to September 3, 2012 	other species	same as Zone	
	• Angling or fly fishing		

rivière aux Rochers - (as well as the tributaries of this sector frequented by salmon) between a straight line joining point 50°00'50" N 66°52'40" W in Port-Cartier-Ouest to point 50°00'51" N 66°51'49" W at île du Quai, from there to point 50°01'17" N 66°51'43" W in Port-Cartier and the downstream side of the bridges linking Port-Cartier-Ouest to Port-Cartier, except for the following stretch (small wharf sector).



June 1, 2012 to July 9, 2012	atlantic salmon	2 small	
	• Fly fishing only		
July 10, 2012 to September 15, 2012	atlantic salmon	1	
	• Fly fishing only		
June 1, 2012 to September 15, 2012	other species	same as Zone	
	• Fly fishing only		

rivière aux Rochers - (as well as the tributaries of this sector frequented by salmon) between the downstream side of the 8-mile bridge and the southern tip of the island located south of lac Walker (50°07'54" N 67°07'59" W).


June 1, 2012 to July 9, 2012	atlantic salmon	2 small	
	• Fly fishing only		
July 10, 2012 to September 15, 2012	atlantic salmon	1	
	• Fly fishing only		
May 11, 2012 to September 15, 2012 	other species	same as Zone	
	• Fly fishing only		

rivière aux Rochers - (as well as the tributaries of this sector frequented by salmon) between the downstream side of the bridges linking Port-Cartier-Ouest to Port-Cartier and the municipal holding dam.

June 1, 2012 to July 9, 2012	atlantic salmon	2 small	
	• Fly fishing only		
July 10, 2012 to September 15, 2012	atlantic salmon	1	
	• Fly fishing only		
June 1, 2012 to September 15, 2012 	other species	same as Zone	
	• Fly fishing only		

rivière aux Rochers - (as well as the tributaries of this sector frequented by salmon) between the downstream side of the 8-mile bridge and the southern tip of the island located south of lac Walker (50°07'54" N 67°07'59" W). 

April 1, 2012 to March 31, 2013	atlantic salmon	Fishing prohibited	
May 11, 2012 to September 3, 2012	other species	same as Zone	
	• Angling or fly fishing		


rivière Brador Est - (as well as the tributaries of this sector frequented by salmon) between the downstream side of bridge on Route 138 and the limit of the salmon run (51°32'30" N 57°08'08" W).

June 1, 2012 to September 15, 2012	atlantic salmon	3	
	other species	same as Zone	
	• Fly fishing only		




rivière Brador Est - (as well as the tributaries of this sector frequented by salmon) between a straight line joining the southern tip of La Falaise point and the opposite bank at 51°29'19" N 57°14'24" W and the downstream side of the Highway 138 bridge.


June 1, 2012 to September 15, 2012	atlantic salmon	3	
	• Angling or fly fishing		
April 27, 2012 to September 15, 2012	other species	same as Zone	
	• Angling or fly fishing		

rivière Chécatica  - (as well as the tributaries of this sector frequented by salmon) between latitude 51°23'14" N and the limit of the salmon run on this river (51°23'22" N).


June 1, 2012 to September 15, 2012	atlantic salmon	3	
	other species	same as Zone	
	• Fly fishing only		

rivière Chécatica  - (as well as the tributaries of this sector frequented by salmon) between a straight line joining point 51°22'26" N 58°18'27" W to point 51°22'14" N 58°18'22" W and latitude 51°23'14" N.


June 1, 2012 to September 15, 2012	atlantic salmon	3	
	• Angling or fly fishing		
April 27, 2012 to September 15, 2012	other species	same as Zone	
	• Angling or fly fishing		

rivière Coacoachou  - (as well as the tributaries of this sector frequented by salmon) between a straight line joining 50°16'05" N 60°18'19" W and 50°16'11" N 60°17'32" W and the tributary of lac Salé.

June 1, 2012 to September 15, 2012	atlantic salmon	3	
	• Angling or fly fishing		
April 27, 2012 to September 15, 2012	other species	same as Zone	
	• Angling or fly fishing		

rivière Coacoachou  - (as well as the tributaries of this sector frequented by salmon) between the tributary of lac Salé and lac Coacoachou.

June 1, 2012 to September 15, 2012	atlantic salmon	3	
	other species	same as Zone	
	• Fly fishing only		

rivière Coxipi  - (as well as the tributaries of this sector frequented by salmon) between a straight line joining point 51°18'21" N 58°29'00" W and 51°18'19" N 58°28'38" W and its source.


June 1, 2012 to September 15, 2012	atlantic salmon	3	
	other species	same as Zone	
	• Fly fishing only		

lac Daigle - (52°49' N 67°12' W).
lac du Chaunoy - (51°32' N 68°47' W).
lac Observation - (51°22' N 68°49' W).
Mogridge -


April 27, 2012 to September 9, 2012	char	20 in all	
	lake trout and splake	3 in all	
	landlocked salmon	6	
May 25, 2012 to November 30, 2012	pike	10 in all	
April 27, 2012 to November 30, 2012	other species	same as Zone	

rivière de la Corneille - (as well as the tributaries of this sector frequented by salmon) between a straight line joining point 50°17'01" N 62°54'00" W to 50°16'59" N 62°53'53" W and a line joining the point 50°16'57" N 62°53'45" W to point 50°16'59" N 62°53'41" W to lac Tanguay.


June 1, 2012 to September 15, 2012	atlantic salmon	1	If the first salmon caught and kept is a small salmon (less than 63 cm), it is permitted to catch and keep a second salmon, small or large (63 cm or longer).
	• Fly fishing only		

rivière d'Épinettes - (as well as the tributaries of this sector frequented by salmon) between its confluence with rivière Sheldrake and the limit of the salmon run on this river (50°19'13" N 64°53'46" W).

April 1, 2012 to March 31, 2013	all species	Fishing prohibited	
---------------------------------	-------------	--------------------	--

rivière des Belles-Amours - (as well as the tributaries of this sector frequented by salmon) between a straight line joining point 51°28'29" N 57°26'57" W to 51°28'47" N 57°26'01" W to point 51°28'36" N 57°26'29" W and the downstream side of bridge on Route 138.

June 1, 2012 to September 15, 2012	atlantic salmon	3	
	• Angling or fly fishing		
April 27, 2012 to September 15, 2012	other species	same as Zone	
	• Angling or fly fishing		


rivière des Belles-Amours - (as well as the tributaries of this sector frequented by salmon) between the downstream side of bridge on Route 138 and the limit of the salmon run (51°29'14" N 57°28'36" W).

June 1, 2012 to September 15, 2012	atlantic salmon	3	
	other species	same as Zone	
	• Fly fishing only		

ruisseau du Bois-Joli - (Ferland park stream), between its mouth and extending to the rue des Chanterelles culvert.

April 1, 2012 to April 15, 2012 April 25, 2012 to May 14, 2012 July 1, 2012 to September 7, 2012 December 1, 2012 to March 31, 2013	all species	same as Zone	
--	-------------	--------------	--


du Feu -
Foucher -
Gagnon -
Manet -
Riverin -

rivière Étamamiou - (as well as the tributaries of this sector frequented by salmon)

- South fork : between a straight line joining point 50°15'55" N 59°58'30" W to point 50°15'59" N 59°58'11" W and lac Gagnon.
- East fork : between a straight line joining point 50°20'36" N 59°51'11" W to point 50°20'45" N 59°50'31" W and lac Gagnon.
- Between the lakes : Gagnon and Foucher, Foucher and Riverin, Riverin and Triquet, Foucher and du Feu, du Feu and Manet, and between lac Manet et its source.

Triquet -

June 1, 2012 to September 15, 2012	atlantic salmon	3	
	other species	same as Zone	
	• Angling or fly fishing		


rivière du Gros Mécatina - between a straight line joining point 50°46'11" N 59°08'32" W to point 50°46'14" N 59°08'24" W and a straight line joining point 50°46'05" N 59°05'50" W to point 50°46'07" N 59°05'26" W and the first rapids situated at latitude 50°49'06"

N.

April 1, 2012 to September 15, 2012 December 1, 2012 to March 31, 2013	smelt	120	
	• Angling or fly fishing		
June 1, 2012 to September 15, 2012	atlantic salmon	3	
	• Angling or fly fishing		
April 27, 2012 to September 15, 2012	other species	same as Zone	
	• Angling or fly fishing		


du Gros Mécatina 

April 1, 2012 to September 15, 2012 December 1, 2012 to March 31, 2013	smelt	120	
	• Angling or fly fishing		
June 1, 2012 to September 15, 2012	atlantic salmon	3	
	other species	same as Zone	
	• Angling or fly fishing		


rivière du Gros Mécatina  (as well as the tributaries of this sector frequented by salmon)

- between the first rapids at latitude 50°49'06" N and lac du Gros Mécatina
- between lac du Gros Mécatina and its source.


June 1, 2012 to September 15, 2012	atlantic salmon	3	
	other species	same as Zone	
	• Fly fishing only		

rivière du Petit Mécatina  (as well as the tributaries of this sector frequented by salmon) between a straight line joining point 50°35'00" N 59°24'50" W to point 50°35'23" N 59°22'33" W and a point 100 m downstream from the first rapids (50°39'31" N 59°25'46" W).

April 1, 2012 to September 15, 2012 December 1, 2012 to March 31, 2013	smelt	120	
	• Angling or fly fishing		
June 1, 2012 to September 15, 2012	atlantic salmon	3	
	• Angling or fly fishing		
April 27, 2012 to September 15, 2012	other species	no limit	
	• Angling or fly fishing		

rivière du Petit Mécatina  (as well as the tributaries of this sector frequented by salmon) between a point 100 m downstream from the first rapids (50°39'31" N., 59°25'46" W.) and 50°41' N. latitude on rivière du Petit Mécatina.


June 1, 2012 to September 15, 2012	atlantic salmon	3	
	other species	same as Zone	
	• Fly fishing only		

rivière du Porc-Épic  (as well as the tributaries of this sector frequented by salmon) between its confluence with rivière du Petit Mécatina and a point located at 50°44' N. latitude.


June 1, 2012 to September 15, 2012	atlantic salmon	3	
	• Fly fishing only		
April 27, 2012 to September 15, 2012	other species	same as Zone	
	• Fly fishing only		


du Vieux Fort 
Fournel 

June 1, 2012 to September 15, 2012	atlantic salmon	3	
	other species	same as Zone	
	• Angling or fly fishing		


rivière du Vieux Fort  (as well as the tributaries of this sector frequented by salmon) between a straight line joining point

51°18'37" N 58°02'32" W to point 51°18'34" N 58°02'20" W and lac Du Vieux Fort. Also, between the head of lac Du Vieux Fort (51°29'42" N 57°51'31" W) and lac Fournel.


ruisseau du Nord-Est - (as well as the tributaries of this sector frequented by salmon) between its confluence with lac Fournel and its source.

ruisseau Head Stone - (as well as the tributaries of this sector frequented by salmon) between its confluence with lac Fournel and its source.


June 1, 2012 to September 15, 2012	atlantic salmon	3	
	other species	same as Zone	
	• Fly fishing only		

rivière Jupitagon - (as well as the tributaries of this sector frequented by salmon) between the first rapids at point 50°17'17" N 64°35'02" W and its source.


June 1, 2012 to September 15, 2012	atlantic salmon	1	If the first salmon caught and kept is a small salmon (less than 63 cm), it is permitted to catch and keep a second salmon, small or large (63 cm or longer).
	other species	same as Zone	
	• Fly fishing only		

rivière Jupitagon - (as well as the tributaries of this sector frequented by salmon) between a straight line joining point 50°17'07" N 64°35'27" W on the western bank to point 50°17'07" N 64°34'56" W on the eastern bank and the first rapids (50°17'17" N 64°35'02" W).


June 1, 2012 to September 15, 2012	atlantic salmon	1	If the first salmon caught and kept is a small salmon (less than 63 cm), it is permitted to catch and keep a second salmon, small or large (63 cm or longer).
	• Angling or fly fishing		
April 27, 2012 to September 15, 2012	other species	same as Zone	
	• Angling or fly fishing		

rivière Kécarpoui - (as well as the tributaries of this sector frequented by salmon) between a straight line joining point 51°04'46" N 58°50'20" W to point 51°04'50" N 58°49'58" W and the first rapids (51°05'31" N 58°51'26" W).

June 1, 2012 to September 15, 2012	atlantic salmon	3	
	• Angling or fly fishing		
April 27, 2012 to September 15, 2012	other species	same as Zone	
	• Angling or fly fishing		

rivière Kécarpoui - (as well as the tributaries of this sector frequented by salmon) between the first rapids (51°05'31" N 58°51'26" W) and its source.

June 1, 2012 to September 15, 2012	atlantic salmon	3	
	other species	same as Zone	
	• Fly fishing only		


rivière Kegaska - (as well as the tributaries of this sector frequented by salmon) between a straight line joining point 50°10'53" N

61°21'00" W to point 50°10'41" N 61°20'59" W and its source, except for lac Kegaska.


June 1, 2012 to September 15, 2012	atlantic salmon	3	
	other species	same as Zone	
	• Fly fishing only		


Kegaska 



April 1, 2012 to March 31, 2013	atlantic salmon	Fishing prohibited	
Same as zone	other species	same as Zone	
	• Angling or fly fishing		


rivière MacDonald  (as well as the tributaries of this sector frequented by salmon) between the footbridge downstream from MacDonald falls and the falls.


April 1, 2012 to March 31, 2013	all species	Fishing prohibited	
---------------------------------	-------------	--------------------	--


rivière MacDonald  (as well as the tributaries of this sector frequented by salmon) between its confluence with lac Quatre Lieues and the footbridge downstream from MacDonald falls.


July 1, 2012 to July 9, 2012	atlantic salmon	2 small	
	• Fly fishing only		
July 10, 2012 to September 15, 2012	atlantic salmon	1	
	• Fly fishing only		
May 11, 2012 to September 15, 2012 	other species	same as Zone	
	• Fly fishing only		

rivière MacDonald  (as well as the tributaries of this sector frequented by salmon) between MacDonald falls and lac Valilée.
rivière Ronald  (as well as the tributaries of this sector frequented by salmon) between its mouth and the end of the salmon run in that river (50°10'20" N 67°16'25" W).

April 1, 2012 to March 31, 2013	atlantic salmon	Fishing prohibited	
May 11, 2012 to September 3, 2012 	other species	same as Zone	
	• Fly fishing only		


rivière MacDonald  (as well as the tributaries of this sector frequented by salmon) between its confluence with rivière aux Rochers and its confluence with lac Quatre Lieues, as well as lac Quatre Lieues.

April 1, 2012 to March 31, 2013	atlantic salmon	Fishing prohibited	
May 11, 2012 to September 3, 2012 	other species	same as Zone	Except salmon
	• Angling or fly fishing		


rivière Magpie  (as well as the tributaries of this sector frequented by salmon) between a straight line running perpendicular to the current joining the two banks 400 m downstream of the Highway 138 bridge and downstream side of this bridge.

June 1, 2012 to September 15, 2012	atlantic salmon	1	If the first salmon caught and kept is a small salmon (less than 63 cm), it is permitted to catch and keep a second salmon, small or large (63 cm or longer).
	• Angling or fly fishing		
April 27, 2012 to September 15, 2012	other species	same as Zone	


	• Angling or fly fishing
--	--------------------------

rivière Magpie  - between a point 200 m downstream from the hydro-electric dam and the dam itself.

April 1, 2012 to March 31, 2013	all species	Fishing prohibited	
---------------------------------	-------------	--------------------	--

rivière Magpie  - (as well as the tributaries of this sector frequented by salmon) between the downstream side of the Highway 138 bridge and a point 200 m downstream from the hydro-electric dam.


June 1, 2012 to September 15, 2012	atlantic salmon	1	If the first salmon caught and kept is a small salmon (less than 63 cm), it is permitted to catch and keep a second salmon, small or large (63 cm or longer).
	other species	same as Zone	
	• Fly fishing only		

rivière Matamec  - (as well as the tributaries of this sector frequented by salmon) between a straight line joining point 50°16'58" N 65°58'05" W to point 50°17'00" N 65°57'57" W and the fifth falls (50°20'05" N 65°57'50" W).


April 1, 2012 to March 31, 2013	all species	Fishing prohibited	
---------------------------------	-------------	--------------------	--

Matimek -


April 1, 2012 to April 15, 2012 May 18, 2012 to March 31, 2013	pike	10 in all	
April 1, 2012 to April 15, 2012 May 18, 2012 to September 9, 2012 December 1, 2012 to March 31, 2013	char	20 in all	
	other species	same as Zone	

rivière Mingan  - (as well as the tributaries of this sector frequented by salmon) between a straight line joining point 50°17'32" N 64°00'25" W to point 50°16'57" N 63°59'46" W via point 50°18'00" N 63°58'00" W and the downstream side of the Highway 138 bridge.

April 1, 2012 to March 31, 2013	atlantic salmon	Fishing prohibited	
April 27, 2012 to September 15, 2012	other species	same as Zone	
	• Angling or fly fishing		

rivière Mingan  - (as well as the tributaries of this sector frequented by salmon) between the downstream side of the Highway 138 bridge and its source.

June 15, 2012 to July 31, 2012	atlantic salmon	2 small	
	other species	same as Zone	
	• Fly fishing only		

rivière Moisie  - (as well as the tributaries of this sector frequented by salmon) between the upstream limit of the Haute Moisie outfitting operation and the 52nd parallel falls from point 52°00'03" N 66°42'39" W on the western bank to point 52°00'05" N 66°42'34" W on the eastern bank, on the main branch.

April 1, 2012 to March 31, 2013	atlantic salmon	Fishing prohibited	
June 1, 2012 to September 15, 2012	other species	same as Zone	
	• Fly fishing only		

rivière Moisie👉- (as well as the tributaries of this sector frequented by salmon) between a straight line joining Aux Américains point to Moisie point and a straight line perpendicular to the current joining the point 50°11'40" N 66°04'56" W to the opposite shore at the point 50°12'39" N 66°03'42" W.

April 1, 2012 to March 31, 2013	atlantic salmon	Fishing prohibited	
April 27, 2012 to September 15, 2012	other species	same as Zone	
	• Angling or fly fishing		

rivière Moisie👉- (as well as the tributaries of this sector frequented by salmon) between the upstream limit of zec Moisie at point 50°15'35" N 66°07'45" W on the western bank and point 50°15'38" N 66°07'26" W on the eastern bank, and the upstream limit of the Haute Moisie outfitting operation at point 51°19'32" N 66°18'33" W on the western bank and point 51°19'36" N 66°18'28" W on the eastern bank.

rivière Taoti👉- between its confluence with the rivière Moisie and a point 10 km upstream (51°45'00" N 66°20'00" W).

June 1, 2012 to September 15, 2012	atlantic salmon	1	
	other species	same as Zone	
	• Fly fishing only		

rivière Moisie👉- (as well as the tributaries of this sector frequented by salmon) between the downstream side of the Highway 138 bridge to the upstream limit of zec Moisie at point 50°15'35" N 66°07'45" W on the western bank and point 50°15'38" N 66°07'26" W on the eastern bank.

May 25, 2012 to September 15, 2012	atlantic salmon	2	
	other species	same as Zone	
	• Fly fishing only		

rivière Moisie👉- (as well as the tributaries of this sector frequented by salmon) between a straight line perpendicular to the current joining the point 50°11'40" N 66°04'56" W to the opposite shore at the point 50°12'45" N 66°03'42" W and the downstream side of Highway 138 bridge.


May 25, 2012 to September 15, 2012	atlantic salmon	2	
	other species	same as Zone	
	• Angling or fly fishing		

rivière Musquaro👉- (as well as the tributaries of this sector frequented by salmon) between a line joining point 50°11'32" N 61°03'32" W on the western bank to point 50°11'57" N 61°02'41" W at the southwest tip of Menahkunakat island then from the northeastern tip of Menahkunakat island (50°12'22" N 61°02'52" W) to a point on the eastern bank (50°12'40" N 61°03'15" W) up to the second falls (50°16'44" N 61°11'23" W).


June 1, 2012 to September 15, 2012	atlantic salmon	3	
	other species	same as Zone	
	• Fly fishing only		

rivière Nabisipi👉- (as well as the tributaries of this sector frequented by salmon) between a straight line joining point 50°13'58" N 62°13'21" W to point 50°13'53" N 62°13'05" W and the downstream side of the Highway 138 bridge.


June 1, 2012 to September 15, 2012	atlantic salmon	1	If the first salmon caught and kept is a small salmon (less than 63 cm), it is permitted to catch and keep a second salmon, small or large (63 cm or longer).
	other species	same as Zone	
	• Angling or fly fishing		

rivière Nabisipi  (as well as the tributaries of this sector frequented by salmon) between the downstream side of the Highway 138 bridge and its source.


June 1, 2012 to September 15, 2012	atlantic salmon	1	If the first salmon caught and kept is a small salmon (less than 63 cm), it is permitted to catch and keep a second salmon, small or large (63 cm or longer).
	other species	same as Zone	
	• Fly fishing only		

rivière Napetipi  (as well as the tributaries of this sector frequented by salmon) between a straight line from 51°18'11" N 58°09'00" W to point 51°18'10" N 58°08'26" W and the first rapids (51°22'52" N 58°05'09" W).


June 1, 2012 to September 15, 2012	atlantic salmon	3	
	• Angling or fly fishing		
April 27, 2012 to September 15, 2012	other species	same as Zone	
	• Angling or fly fishing		

rivière Napetipi  (as well as the tributaries of this sector frequented by salmon) between the first rapids and its source, with the exception of lac Napetipi.


June 1, 2012 to September 15, 2012	atlantic salmon	3	
	other species	same as Zone	
	• Fly fishing only		

rivière Natashquan  (as well as the tributaries of this sector frequented by salmon) between a straight line joining the southwestern extremity of Parent point to the northern extremity of Vieux Poste point via the northern extremity of l'île Sainte-Hélène, and its source and also the tributaries of this sector frequented by salmon.


June 1, 2012 to September 15, 2012	atlantic salmon	2	
	other species	same as Zone	
	• Fly fishing only		

rivière Nétagamou  (as well as the tributaries of this sector frequented by salmon) between a straight line joining point 50°28'11" N 59°36'39" W to point 50°28'03" N 59°36'24" W and a point 100 m downstream from the first falls.

June 1, 2012 to September 15, 2012	atlantic salmon	3	
	• Angling or fly fishing		
April 27, 2012 to September 15, 2012	other species	same as Zone	
	• Angling or fly fishing		

rivière Nétagamou  (as well as the tributaries of this sector frequented by salmon) between a point 100 m downstream from the first falls and rivière du Petit Mécatina.

June 1, 2012 to September 15, 2012	atlantic salmon	3	
	other species	same as Zone	
	• Fly fishing only		

rivière Olomane  (as well as the tributaries of this sector frequented by salmon) between a straight line joining point 50°12'31" N 60°40'11" W to point 50°11'51" N 60°39'14" W to point 50°11'43" N 60°38'10" W to point 50°12'06" N 60°36'45" W and a point 100 m downstream from the first rapid.

June 1, 2012 to September 15, 2012	atlantic salmon	3	
	other species	same as Zone	

	Angling or fly fishing
--	------------------------

rivière Olomane🐟- (as well as the tributaries of this sector frequented by salmon) between a point 100 m downstream from the first rapids and its source.

June 1, 2012 to September 15, 2012	atlantic salmon	3	
	other species	same as Zone	
	• Fly fishing only		

rivière Petite rivière à la Truite🐟- (as well as the tributaries of this sector frequented by salmon) between its mouth and its source.

April 1, 2012 to March 31, 2013	atlantic salmon	Fishing prohibited	
June 1, 2012 to September 15, 2012	atlantic salmon	1	
	other species	same as Zone	
	• Fly fishing only		

rivière Petite rivière Watshishou🐟- (as well as the tributaries of this sector frequented by salmon) between a straight line joining point 50°16'07" N 62°39'10" W to point 50°15'34" N 62°37'33" W to point 50°15'56" N 62°37'00" W and its source.


June 1, 2012 to September 15, 2012	atlantic salmon	1	If the first salmon caught and kept is a small salmon (less than 63 cm), it is permitted to catch and keep a second salmon, small or large (63 cm or longer).
	other species	same as Zone	
	• Fly fishing only		

rivière Piashti🐟- (as well as the tributaries of this sector frequented by salmon) between a straight line perpendicular to the current joining the two banks 125 m downstream from the Highway 138 bridge and a point 300 m upstream from this bridge.


June 1, 2012 to September 15, 2012	atlantic salmon	1	If the first salmon caught and kept is a small salmon (less than 63 cm), it is permitted to catch and keep a second salmon, small or large (63 cm or longer).
	other species	same as Zone	
	• Fly fishing only		
April 1, 2012 to April 15, 2012 December 1, 2012 to March 31, 2013	other species	same as Zone	Except salmon
	• Angling or fly fishing		

rivière Piashti🐟- (as well as the tributaries of this sector frequented by salmon) between a straight line joining the southeastern tip of Tanguay point (50°16'43" N 62°48'41" W) and the outcrop of Loizeau point (50°16'40" N 62°48'11" W) to the southern tip of Loizeau point (50°16'50" N 62°47'56" W) and a straight line running perpendicular to the current joining the two banks 125 m downstream from the Highway 138 bridge.

April 1, 2012 to March 31, 2013	atlantic salmon	Fishing prohibited	
April 27, 2012 to September 9, 2012	other species	same as Zone	
	• Angling or fly fishing		

rivière Piashti - (as well as the tributaries of this sector frequented by salmon) between a straight line perpendicular to the current 300 m upstream from the Highway 138 bridge and Piashti falls.


June 1, 2012 to September 15, 2012	atlantic salmon	1	If the first salmon caught and kept is a small salmon (less than 63 cm), it is permitted to catch and keep a second salmon, small or large (63 cm or longer).
	other species	same as Zone	
	• Fly fishing only		


rivière Pigou - (as well as the tributaries of this sector frequented by salmon) between a line joining point 50°15'58" N 65°37'25" W on the western bank to point 50°16'06" N 65°37'01" W on the eastern bank and the falls 800 m downstream from the Highway 138 bridge (50°16'38" N 65°38'32" W).


June 1, 2012 to September 15, 2012	atlantic salmon	1	If the first salmon caught and kept is a small salmon (less than 63 cm), it is permitted to catch and keep a second salmon, small or large (63 cm or longer).
	other species	same as Zone	
	• Fly fishing only		


Port-Cartier-Sept-Îles -


April 1, 2012 to April 15, 2012	char	20 in all	
May 11, 2012 to September 3, 2012 December 1, 2012 to March 31, 2013	other species	same as Zone	

rivière Puyjalon - (as well as the tributaries of this sector frequented by salmon) from a straight line at the mouth of the river joining point 50°18'27" N 63°40'00" W to point 50°18'23" N 63°39'51" W and the first rapids of the lac Puyjalon outlet channel.

April 1, 2012 to March 31, 2013	all species 	Fishing prohibited	
---------------------------------	---	--------------------	--

rivière Romaine - (as well as the tributaries of this sector frequented by salmon) between a straight line joining Paradis point to île Moutange at point 50°16'18" N 63°50'08" W and from île Moutange at point 50°16'48" N 63°49'02" W to Aisley point, and from this line to the great falls (50°23'14" N 63°15'13" W).

April 1, 2012 to March 31, 2013	all species 	Fishing prohibited	
---------------------------------	---	--------------------	--

rivière Saint-Augustin - (as well as the tributaries of this sector frequented by salmon) between a straight line joining point 51°13'58" N 58°37'03" W to point 51°11'44" N 58°35'54" W to point 51°11'07" N 58°35'49" W and a line joining point 51°12'54" N 58°39'04" W to point 51°13'22" N 58°38'48" W.

April 1, 2012 to April 15, 2012	smelt	120	
December 1, 2012 to March 31, 2013	• Angling or fly fishing		
June 1, 2012 to September 15, 2012	atlantic salmon	3	
	other species	same as Zone	

	• Fly fishing only	
--	--------------------	--

rivière Saint-Augustin Nord-Ouest👉- (as well as the tributaries of this sector frequented by salmon) between a straight line joining point 51°11'06" N 58°35'51" W to point 51°13'56" N 58°37'30" W and its source.

rivière Saint-Augustin👉- (as well as the tributaries of this sector frequented by salmon) between and a line joining point 51°12'54" N 58°39'04" W to point 51°13'22" N 58°38'48" W and its source.

June 1, 2012 to September 15, 2012	atlantic salmon	3	
	other species	same as Zone	
	• Fly fishing only		

rivière Saint-Jean👉- (as well as the tributaries of this sector frequented by salmon) between a straight line joining the tip of Robin point to the tip of Bout du Banc and the downstream side of the Highway 138 bridge.

June 1, 2012 to September 15, 2012	atlantic salmon	1	If the first salmon caught and kept is a small salmon (less than 63 cm), it is permitted to catch and keep a second salmon, small or large (63 cm or longer).
	• Angling or fly fishing		
April 27, 2012 to September 15, 2012	other species	same as Zone	
	• Angling or fly fishing		

rivière Saint-Jean👉- (as well as the tributaries of this sector frequented by salmon) between the downstream side of the Highway 138 bridge and its source.

June 1, 2012 to September 15, 2012	atlantic salmon	1	If the first salmon caught and kept is a small salmon (less than 63 cm), it is permitted to catch and keep a second salmon, small or large (63 cm or longer).
	other species	same as Zone	
	• Fly fishing only		

rivière Saint-Paul👉- (as well as the tributaries of this sector frequented by salmon) between 51°33' N latitude and its source.

June 1, 2012 to September 15, 2012	atlantic salmon	3	
	other species	same as Zone	
	• Fly fishing only		

rivière Saint-Paul👉- (as well as the tributaries of this sector frequented by salmon) between a straight line perpendicular to the current joining the two banks 500 m downstream from the Highway 138 bridge and a straight line upstream formed by 51°33' N latitude.

June 1, 2012 to September 15, 2012	atlantic salmon	3	
	• Angling or fly fishing		
April 27, 2012 to September 15, 2012	other species	same as Zone	
	• Angling or fly fishing		

rivière sans nom - between the outlet of lac Daviault (52°47'09" N 67°06'13" W) and the mouth of the tributary of an unnamed lake (52°46'19" N 67°05'55" W).

April 1, 2012 to March 31, 2013	all species	Fishing	
---------------------------------	-------------	---------	--

		prohibited	
--	--	------------	--

rivière Sheldrake👉- (as well as the tributaries of this sector frequented by salmon) between a straight line joining the west bank (50°16'33" N 64°55'13" W) to the east bank (50°16'28" N 64°54'55" W) via the northern tip of the island farthest downstream to the falls located 5.5 km upstream (50°18'54" N 64°54'49" W).

April 1, 2012 to March 31, 2013	all species	Fishing prohibited	
---------------------------------	-------------	--------------------	--

rivière Sheldrake👉- (as well as the tributaries of this sector frequented by salmon) between a straight line perpendicular to the current joining the two banks at a point 100 m downstream from the Highway 138 bridge and a straight line joining the west bank (50°16'33" N 64°55'13" W) to the east bank (50°16'28" N 64°54'55" W) via the northern tip of the island farthest downstream.

April 1, 2012 to March 31, 2013	atlantic salmon	Fishing prohibited	
April 27, 2012 to September 15, 2012	other species	same as Zone	
	• Angling or fly fishing		

Tanguay -

June 1, 2012 to September 15, 2012	atlantic salmon	1	If the first salmon caught and kept is a small salmon (less than 63 cm), it is permitted to catch and keep a second salmon, small or large (63 cm or longer).
	• Fly fishing only		
April 27, 2012 to September 15, 2012	other species	same as Zone	
	• Angling or fly fishing		

rivière Veco - (as well as the tributaries of this sector frequented by salmon) between a straight line joining point 51°00'00" N 58°59'05" W to point 51°00'00" N 58°58'13" W and the hydro-electric powerdam.

June 1, 2012 to September 15, 2012	atlantic salmon	3	
	other species	same as Zone	
	• Fly fishing only		

rivière Washicoutai👉- (as well as the tributaries of this sector frequented by salmon) between lac Caumont and its source.

April 1, 2012 to March 31, 2013	atlantic salmon	Fishing prohibited	
April 27, 2012 to September 15, 2012	other species	same as Zone	Except salmon
	• Fly fishing only		

rivière Washicoutai👉- (as well as the tributaries of this sector frequented by salmon) between a point 100 m downstream from the first falls situated at point 50°15'35" N 60°47'52" W on the western bank and point 50°15'38" N 60°47'41" W on the eastern bank and these falls.

rivière Washicoutai👉- (as well as the tributaries of this sector frequented by salmon) between lac Andilly (Ardilly) and lac Caumont.

rivière Washicoutai👉- (as well as the tributaries of this sector frequented by salmon) between lac Washicoutai and lac d'Aune.

June 1, 2012 to September 15, 2012	atlantic salmon	3	
	other species	same as Zone	
	• Fly fishing only		

rivière Watshishou👉- (as well as the tributaries of this sector frequented by salmon) between a straight line joining point

50°16'10" N 62°41'33" W to point 50°16'11" N 62°41'32" W.and lac Holt.

June 1, 2012 to September 15, 2012	atlantic salmon	2	
	other species	same as Zone	
	• Fly fishing only		